



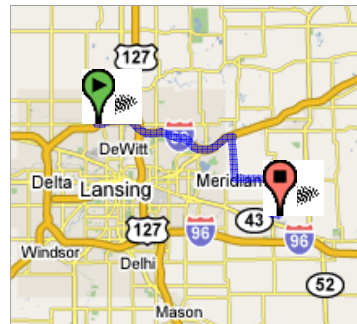
Start **3100 W Clark Rd  
Lansing, MI 48906**  
 End **3939 Vanneter Rd  
Williamston, MI 48895**  
 Travel **23.4 mi (about 29 mins)**

Notes Williamston High School

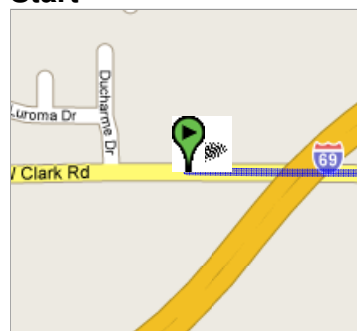
**Directions**

- |  |                           |
|--|---------------------------|
| 1. Head <b>east</b> from <b>W Clark Rd</b>                               | <b>0.6 mi</b><br>1 min    |
| ← 2. Turn <b>left</b> at <b>S DeWitt Rd</b>                              | <b>365 ft</b>             |
| → 3. Turn <b>right</b> into the <b>I-69 E</b> entry ramp to <b>Flint</b> | <b>12.2 mi</b><br>10 mins |
| ...  |                           |
| 4. Take the <b>Woodbury Rd</b> exit <b>98</b> to <b>Laingsburg</b>       | <b>0.2 mi</b>             |
| → 5. Turn <b>right</b> at <b>Woodbury Rd</b>                             | <b>1.5 mi</b><br>2 mins   |
| ← 6. Bear <b>left</b> at <b>Shoeman Rd</b>                               | <b>2.2 mi</b><br>3 mins   |
| ← 7. Turn <b>left</b> at <b>Haslett Rd</b>                               | <b>3.0 mi</b><br>3 mins   |
| → 8. Turn <b>right</b> at <b>N Williamston Rd</b>                        | <b>3.0 mi</b><br>3 mins   |
| ← 9. Turn <b>left</b> at <b>Mitchell Rd</b>                              | <b>0.5 mi</b>             |
| → 10. Turn <b>right</b> at <b>Vanneter Rd</b>                            | <b>0.1 mi</b>             |
| 11. Arrive at 3939 Vanneter Rd<br>Williamston, MI 48895                  |                           |

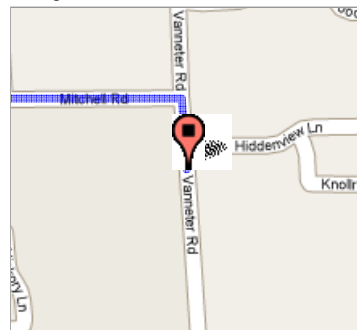
**Overview**



**Start**



**End**



These directions are for planning purposes only. You may find that construction projects, traffic, or other events may cause road conditions to differ from the map results.

Map data ©2006 NAVTEQ™

Map data ©2006 NAVTEQ™