



Start **DeWitt Public Schools: High School**  
**3100 W Clark Rd, Lansing, MI 48906**

Notes Concord High School

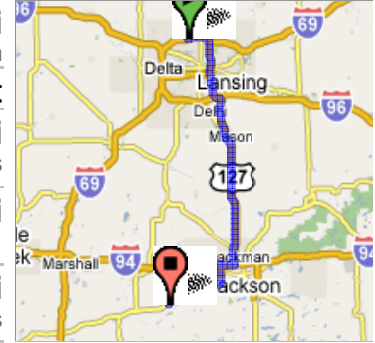
End **219 Monroe St**  
**Concord, MI 49237**

Travel **58.0 mi (about 1 hour 4 mins)**

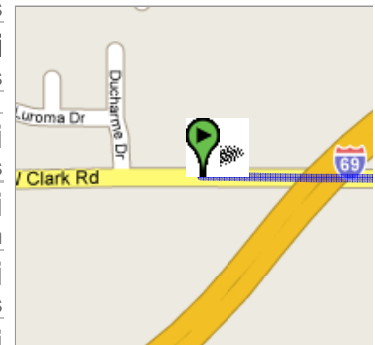
**Directions**

- |  |                           |
|--|---------------------------|
| 1. Head <b>east</b> from <b>W Clark Rd</b>                                       | <b>0.6 mi</b><br>1 min    |
| ← 2. Turn <b>left</b> at <b>S DeWitt Rd</b>                                      | <b>365 ft</b>             |
| → 3. Turn <b>right</b> into the <b>I-69 E</b> entry ramp to <b>Flint</b>         | <b>2.9 mi</b><br>3 mins   |
| 4. Take exit <b>89A-B</b> to <b>Clare (US-27 N)/E Lansing (US-127 S)/Jackson</b> | <b>0.2 mi</b>             |
| 5. Take the <b>US-127 S</b> exit <b>89A</b> to <b>E Lansing/Jackson</b>          | <b>6.4 mi</b><br>6 mins   |
| 6. Continue on <b>I-496 E</b>  | <b>2.8 mi</b><br>2 mins   |
| 7. Continue on <b>US-127 S</b>   | <b>29.5 mi</b><br>24 mins |
| ...  |                           |
| 8. Take the <b>I-94 W</b> ramp   | <b>2.3 mi</b><br>2 mins   |
| 9. Take the <b>M-60</b> exit <b>136</b> to <b>Spring Arbor</b>                   | <b>0.6 mi</b><br>1 min    |
| 10. Merge into <b>M-60 W</b>   | <b>3.0 mi</b><br>3 mins   |
| 11. Continue on <b>Spring Arbor Rd</b>   | <b>9.2 mi</b><br>11 mins  |
| ← 12. Turn <b>left</b> at <b>Pulaski Rd</b>                                      | <b>0.5 mi</b><br>1 min    |
| ← 13. Turn <b>left</b> at <b>Monroe St</b>                                       | <b>253 ft</b>             |
| 14. Arrive at <b>219 Monroe St</b><br><b>Concord, MI 49237</b>                   |                           |

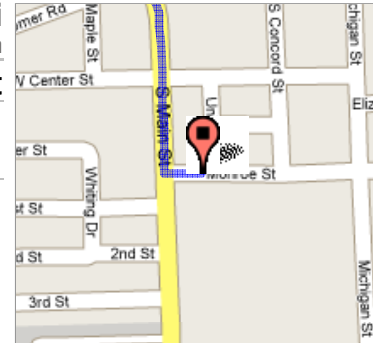
**Overview**



**Start**



**End**



These directions are for planning purposes only. You may find that construction projects, traffic, or other events may cause road conditions to differ from the map results.

Map data ©2006 NAVTEQ™

Map data ©2006 NAVTEQ™